
























OpenStreetMap Key

-  Motorway
-  Main road
-  Main road
-  Main road
-  Main road
-  Main road
-  Track
-  Bridleway
-  Cycleway
-  Footway
-  Railway
-  Railway
-  Subway
-  Light rail and tram
-  Cable car and chairlift
-  Airport Runway and taxiway
-  Airport apron and terminal
-  Administrative boundary
-  Forest
-  Wood
-  Golf course
-  Park
-  Residential area
-  Common and meadow
-  Retail area
-  Industrial area
-  Commercial area
-  Heathland
-  Lake and reservoir
-  Farm
-  Brownfield site
-  Cemetery
-  Allotments
-  Sports pitch
-  Sports centre
-  Nature reserve
-  Military area
-  School and university
-  Significant building
-  Railway station
-  Summit and peak
-  Dashed casing = tunnel
-  Black casing = bridge
-  Private access
-  Destination access
-  Roads under construction
-  Motorway
-  Motorway

-  Trunk road
-  Trunk road
-  Primary road
-  Primary road
-  Secondary road
-  Secondary road
-  Track
-  Cycleway
-  National cycleway
-  National cycleway
-  Regional cycleway
-  Regional cycleway
-  Local cycleway
-  Local cycleway
-  Footway
-  Railway
-  Railway
-  Forest
-  Common and meadow
-  Lake and reservoir
-  Bicycle shop
-  Bicycle parking
-  Toilets